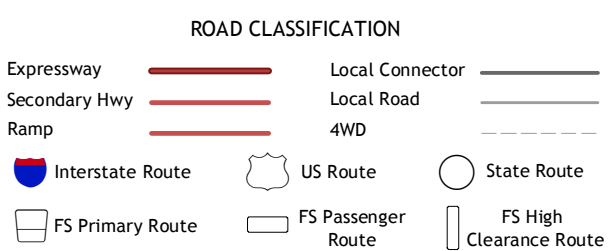
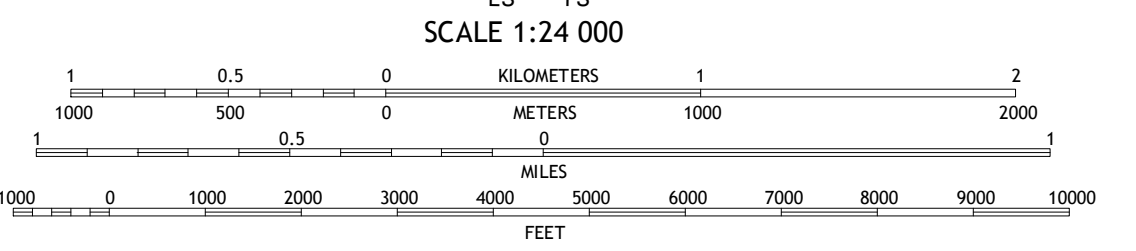
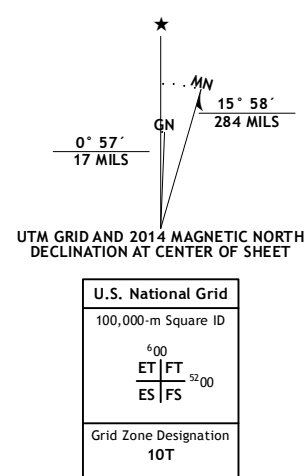


Produced by the United States Geological Survey
North American Datum of 1983 (NAD83)
World Geodetic System of 1984 (WGS84). Projection and 1 000-meter grid: Universal Transverse Mercator, Zone 10T 10 000-foot ticks: Washington Coordinate System of 1983 (south zone)

This map is not a legal document. Boundaries may be generalized for this map scale. Private lands within government reservations may not be shown. Obtain permission before entering private lands.

Imagery:NAIP, August 2011 - September 2011
Roads:HERE, ©2013
Roads within US Forest Service Lands:FSTopo Data with limited Forest Service updates, 2013
Names:GNS, 2013
Hydrography:National Hydrography Dataset, 2011
Contours:National Elevation Dataset, 1999
Boundaries:Multiple sources; see metadata file 1972 - 2013
Public Land Survey System:BLM, 2011



| | | |
|---|---|---|
| 1 | 2 | 3 |
| 4 | 5 | 6 |
| 7 | 8 | |

ADJOINING QUADRANGLES

1 Bearhead Mountain
2 Clear West Peak
3 Sun Top
4 Mowich Lake
5 White River Park
6 Mount Rainier West
7 Mount Rainier East
8 Chinook Pass

SUNRISE, WA
2014